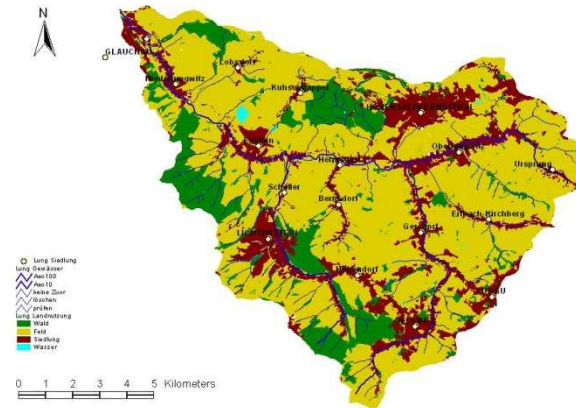
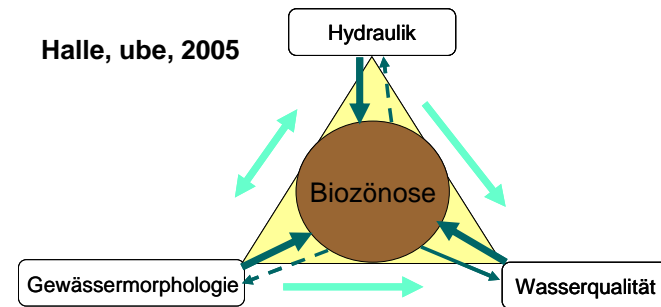


Wasserwirtschaft (Bau, TU, HW)



Halle, 1980, 2005

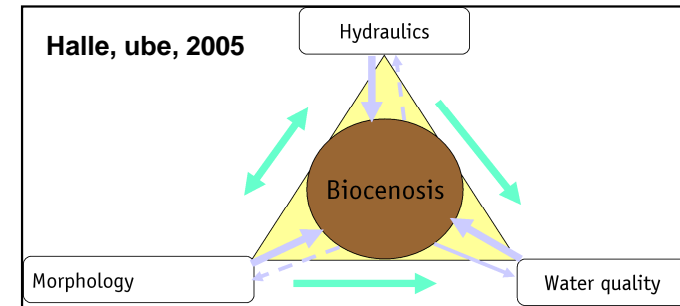
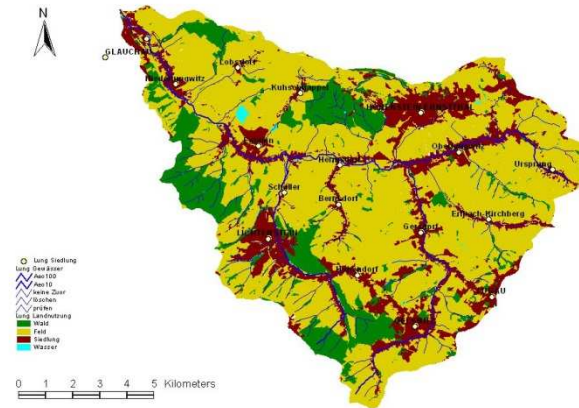


Inhalte:

- Statistische Verfahren für Extremereignisse
- Speicherwirtschaft
- Hydrologische Modelltechnik
- Hochwasserschutz
- Gewässerökologie und -entwicklung
- EU-Wasserrahmenrichtlinie, Bewertungsverfahren
- Rechner-Praktikum:
NA-Modellierung zum Hochwasserschutz (GIS)



Water Resources Management (CE, ET, HW)

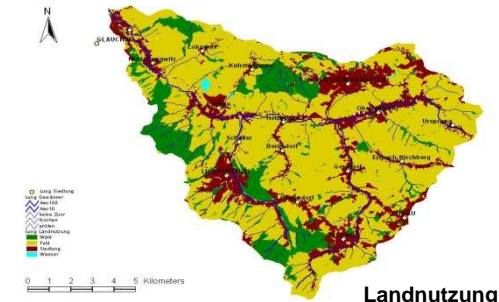


Content:

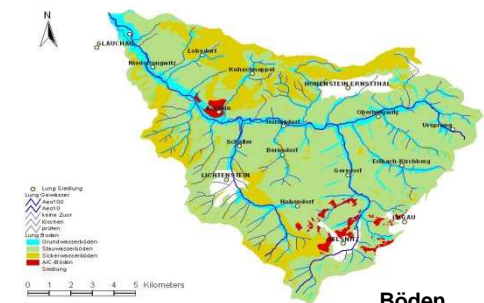
- statistical methods for extreme events
- reservoir management
- hydrological modeling techniques
- flood protection
- river ecology and development
- EU water framework directive, evaluation methods
- computer applications:
rainfall-runoff model for flood protection (GIS)



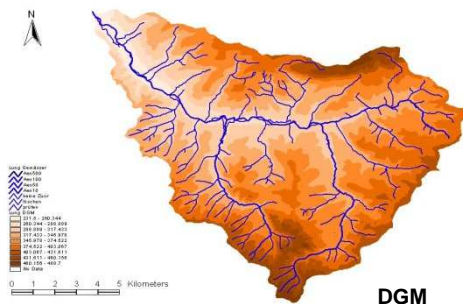
Rechnerpraktikum: Hydrologische Modellierung in der Wasserwirtschaft / Computer Applications: Hydrological Modeling in Water Resources Management



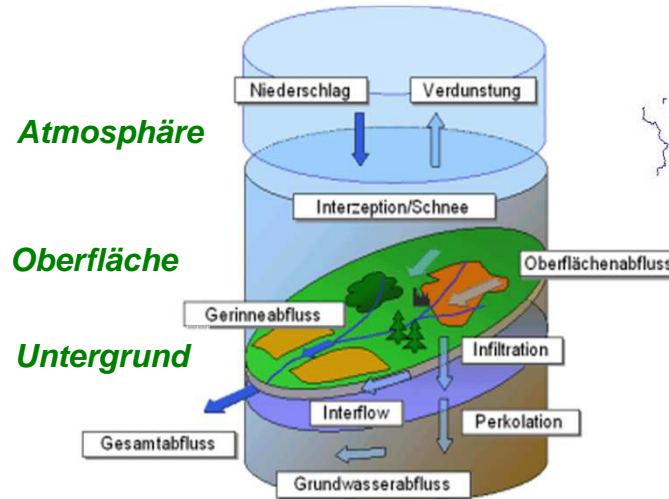
Landnutzung



Böden



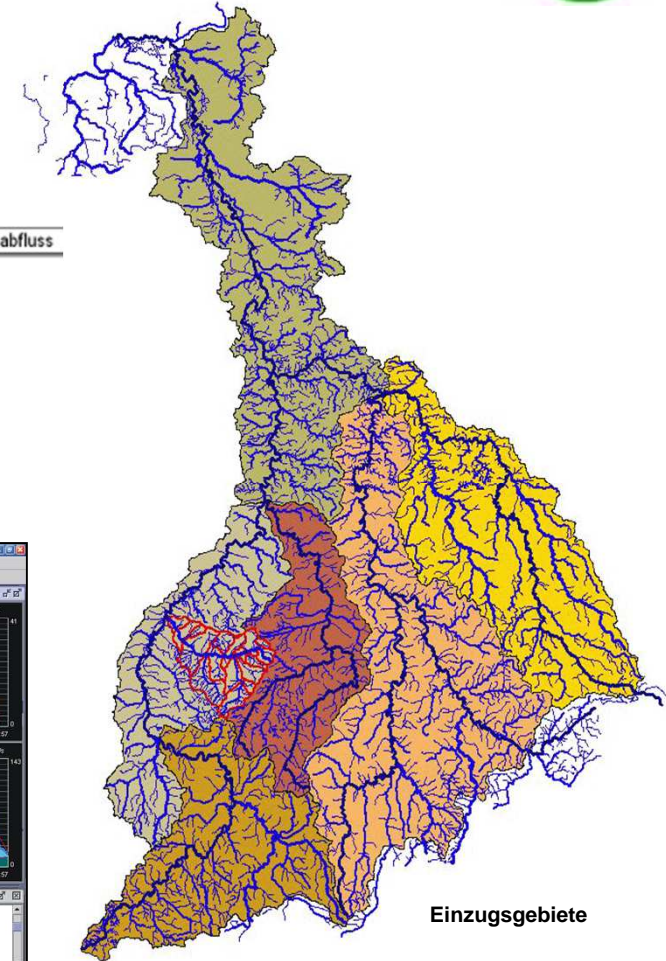
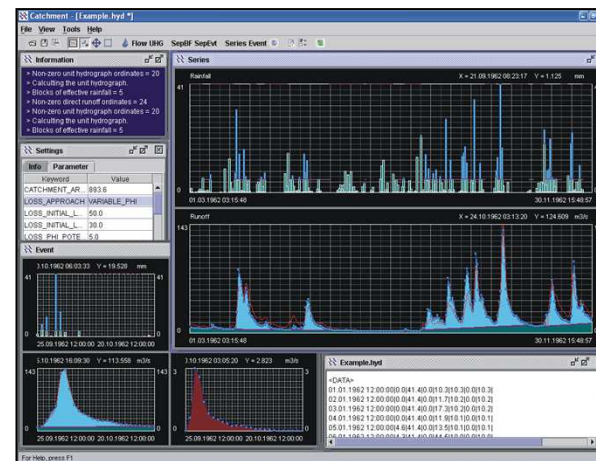
DGM



Atmosphäre

Oberfläche

Untergrund



Einzugsgebiete

